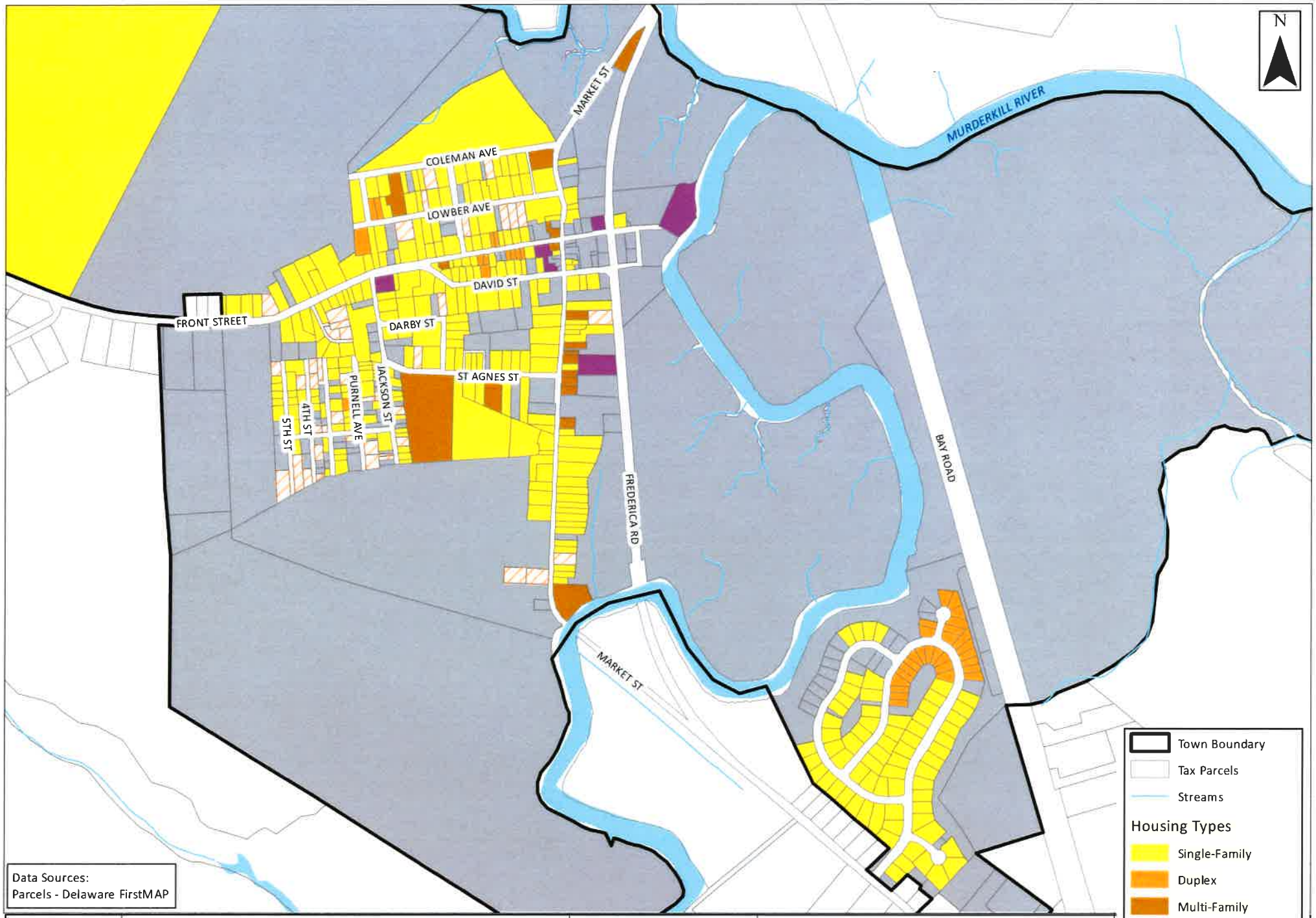

Figure 1 of 18.

1

Housing Types

Frederica 2018 Comprehensive Plan Update

TFRED18004

Pennoni

TOWN OF FREDERICA

0 200 400 800 1,200 Feet

Date: 12/11/2018 Document Path: C:\Users\MWalls\Documents\GIS Projects\TFRD\1 Housing Types.mxd

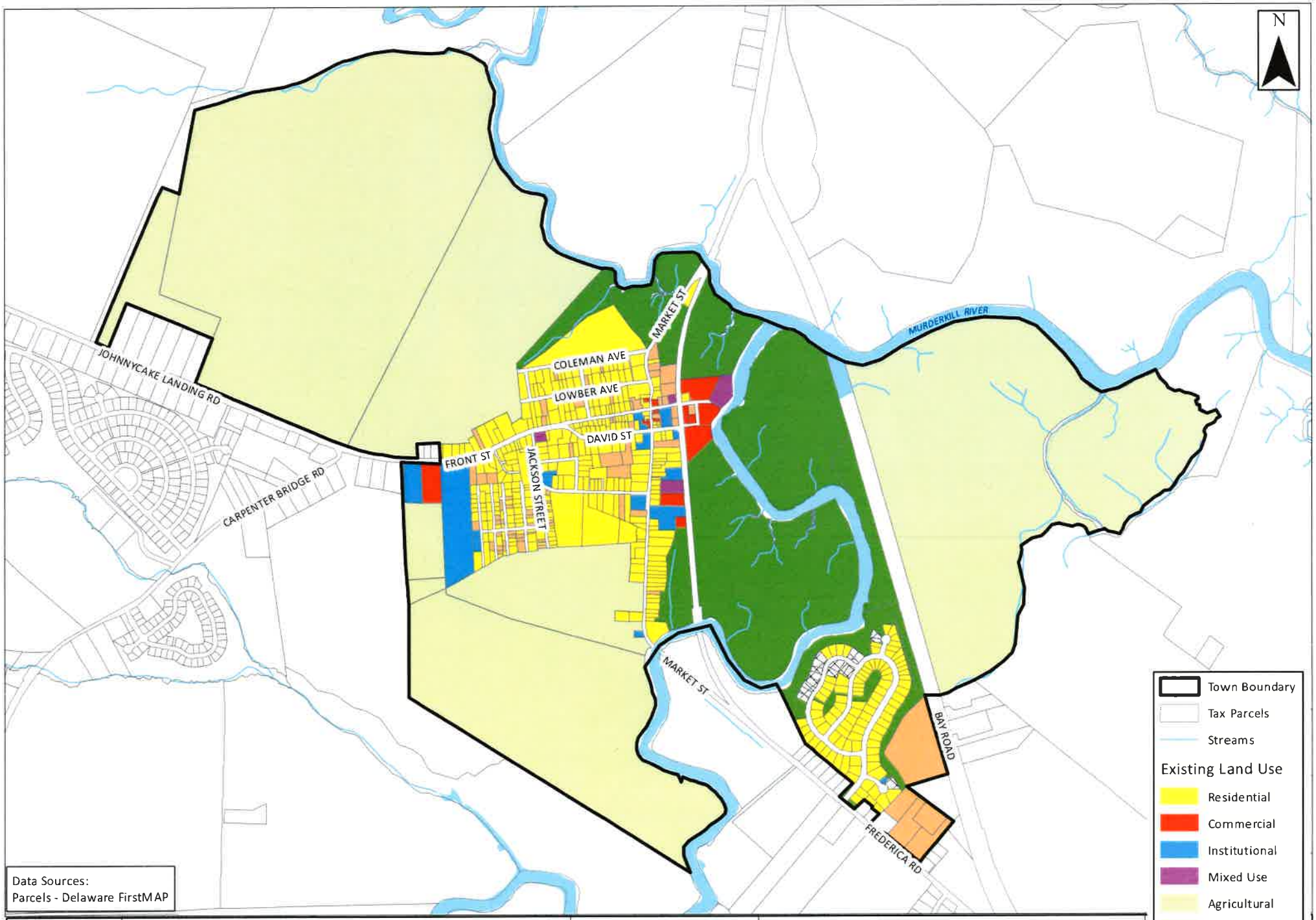

Figure 2 of 18.

2

Existing Land Use

Frederica 2018 Comprehensive Plan Update

TFRED18004

Pennoni

TOWN OF FREDERICA

0 400 800 1,600 2,400 Feet

Date: 12/11/2018 Document Path: C:\Users\MWalls\Documents\GIS Projects\TFRD\2 Existing Land Use.mxd

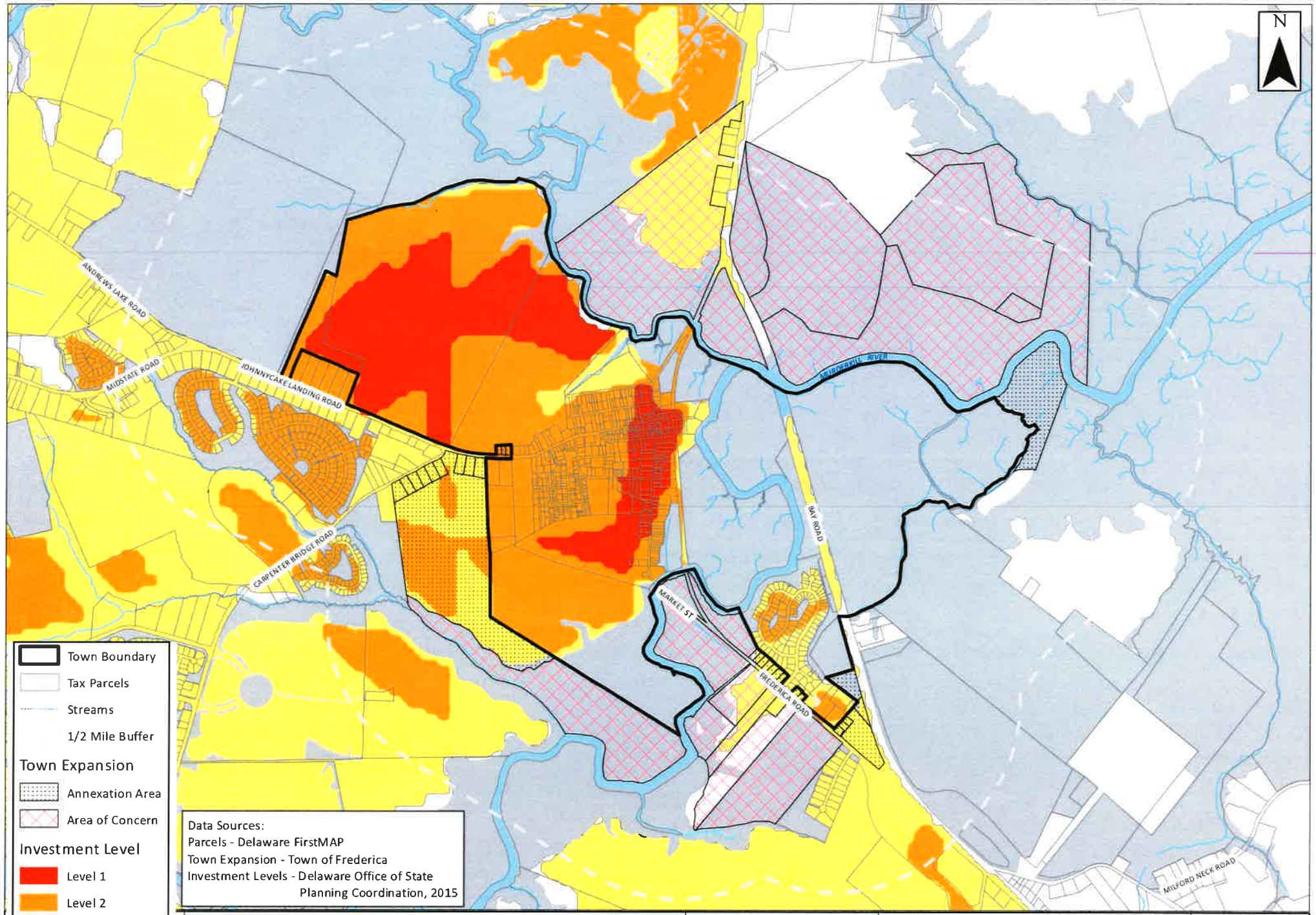

State Strategies

Frederica 2018 Comprehensive Plan Update

TFRED18004

Pennoni

TOWN OF FREDERICA

0 500 1,000 2,000 3,000 Feet

Figure 3 of 18.

3

Date: 12/11/2018 Document Path: C:\Users\MWalk\Documents\GIS Projects\TFRD\3 State Strategies.mxd

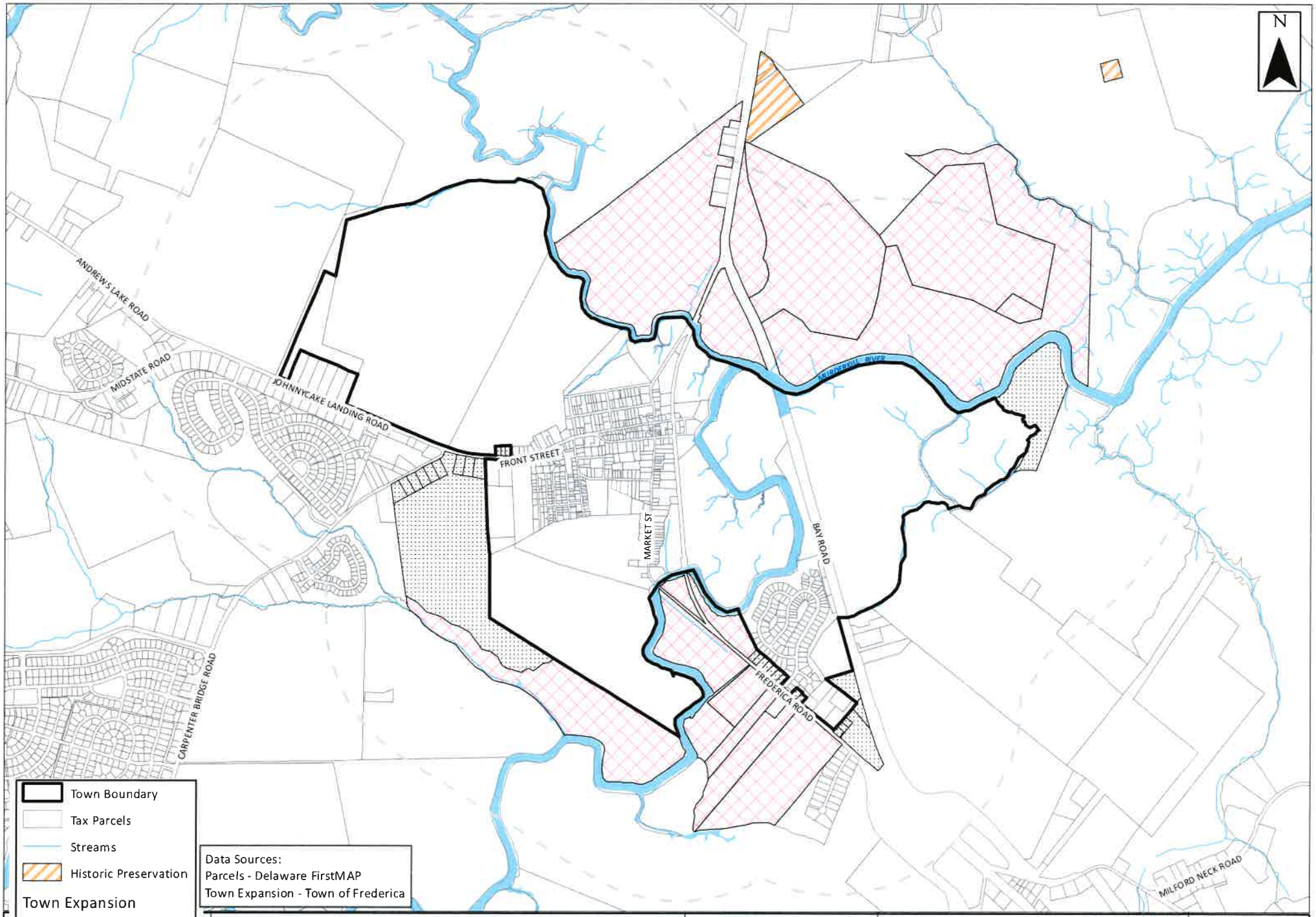

Adjacent Areas

Frederica 2018 Comprehensive Plan Update

TFRED18004

Pennoni

Figure 4 of 18.

4

Date: 12/11/2018 Document Path: C:\Users\MWalls\Documents\GIS Projects\TFRED\4 Adjacent Areas.mxd

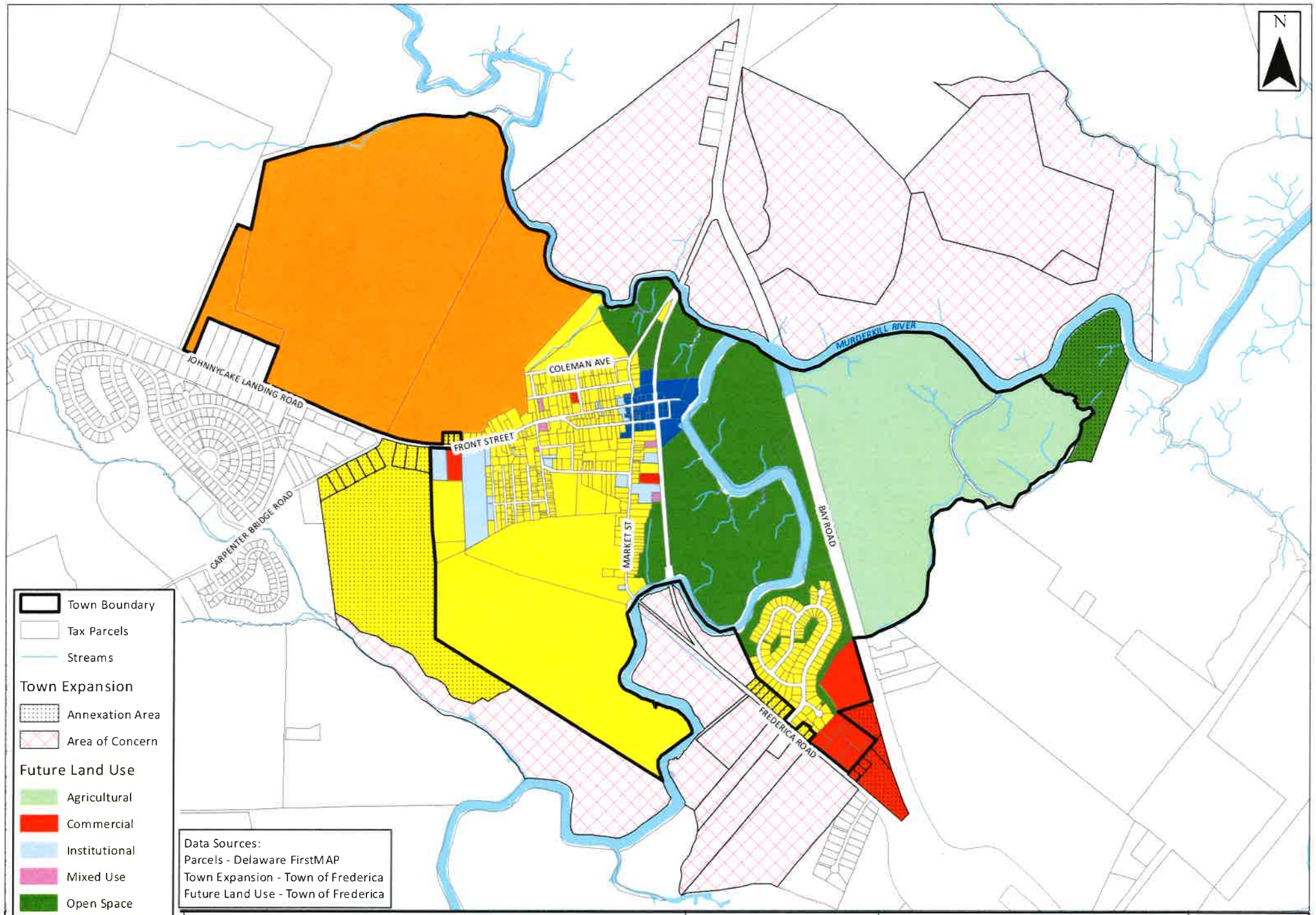

Future Land Use

Frederica 2018 Comprehensive Plan Update

TFRED18004

Pennoni

Figure 5 of 18.

5

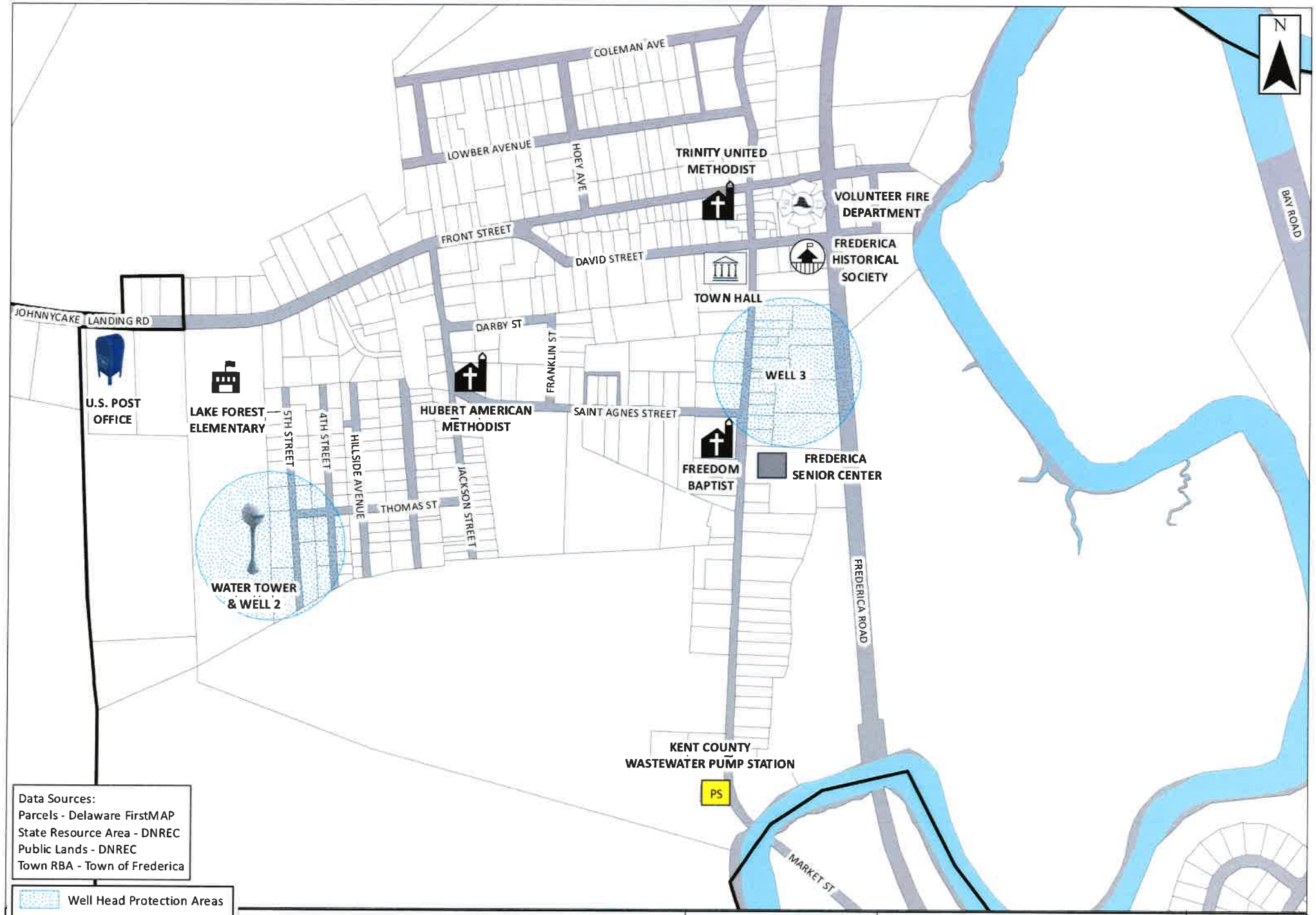

Utilities, Facilities, & Services

Frederica 2018 Comprehensive Plan Update

TFRED18004

Pennoni

TOWN OF FREDERICA

Figure 6 of 18.

6

Date: 12/11/2018 Document Path: G:\Users\MWalls\Documents\GIS Projects\TFRD\6 Utilities Facilities & Services.mxd

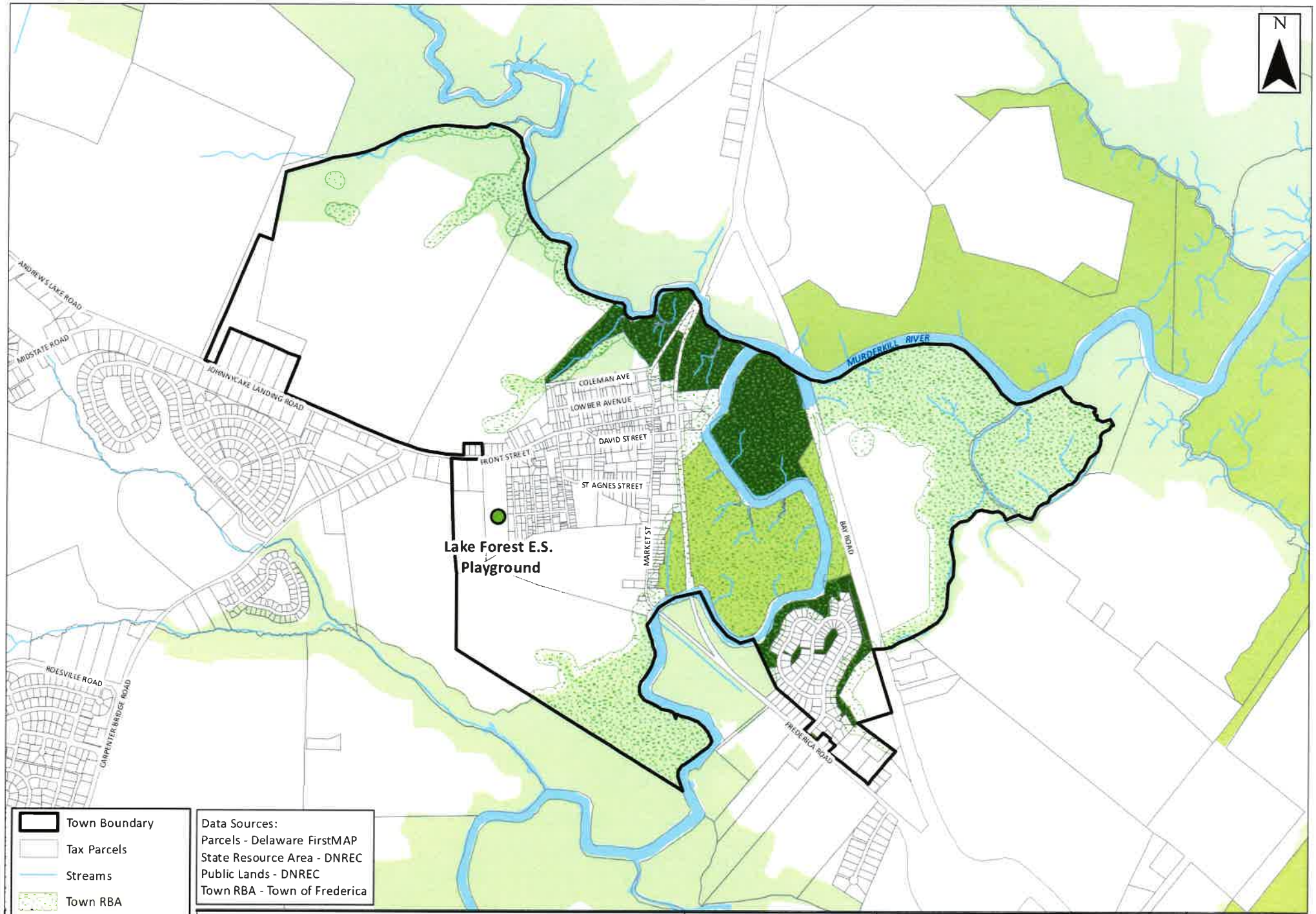

Open Space & Recreation

Frederica 2018 Comprehensive Plan Update

TFRED18004

Pennoni

Figure 7 of 18.

7

Date: 12/11/2018 Document Path: C:\Users\MWalls\Documents\GIS Projects\TFRD\7 Open Space & Recreation.mxd

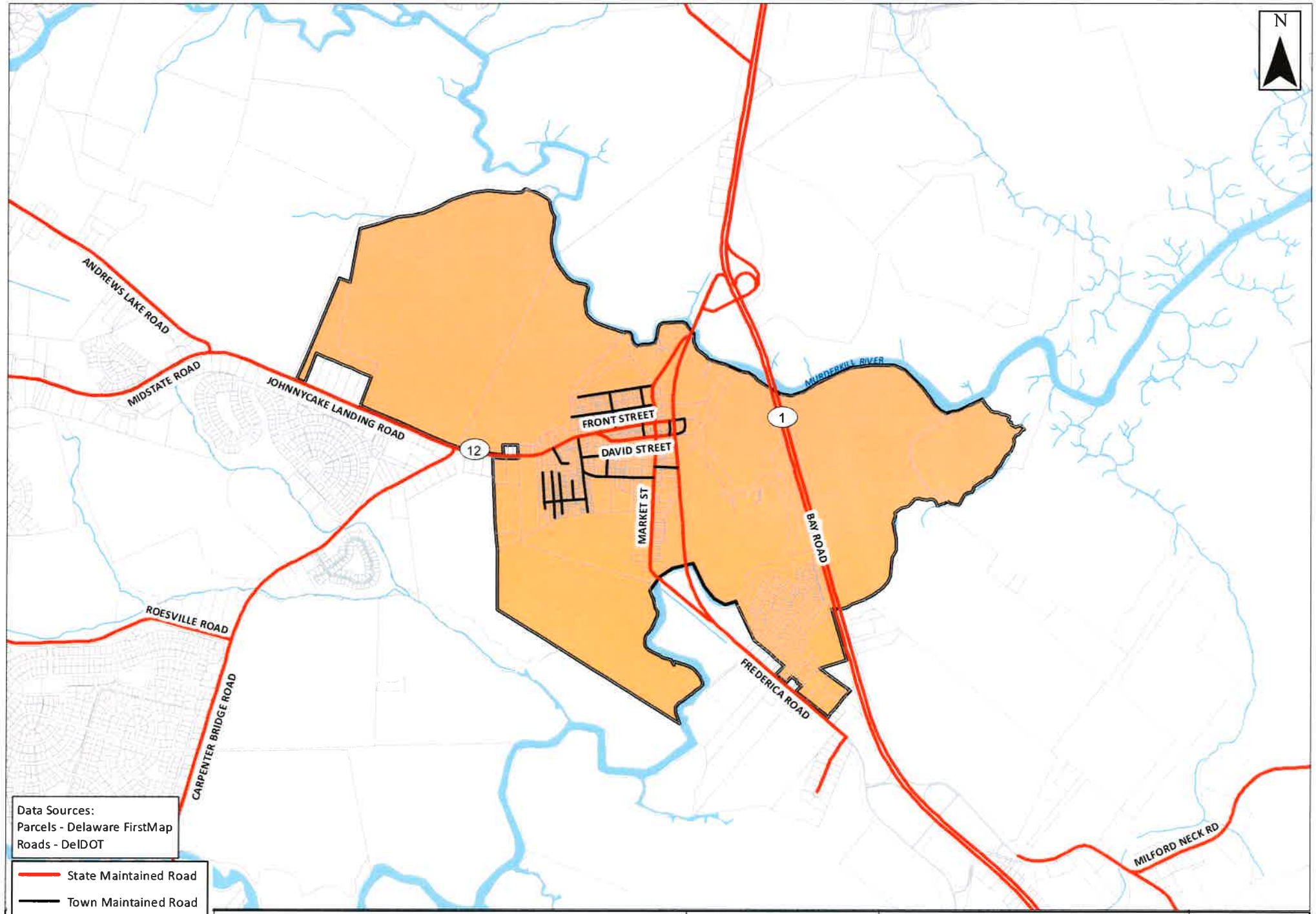

Transportation

Frederica 2018 Comprehensive Plan Update

TFRED18004

Pennoni

TOWN OF FREDERICA

0 400 800 1,600 2,400 Feet

Figure 8 of 18.

8

Date: 12/13/2018 Document Path: C:\Users\MWalls\Documents\GIS Projects\TFRD\8 Transportation.mxd

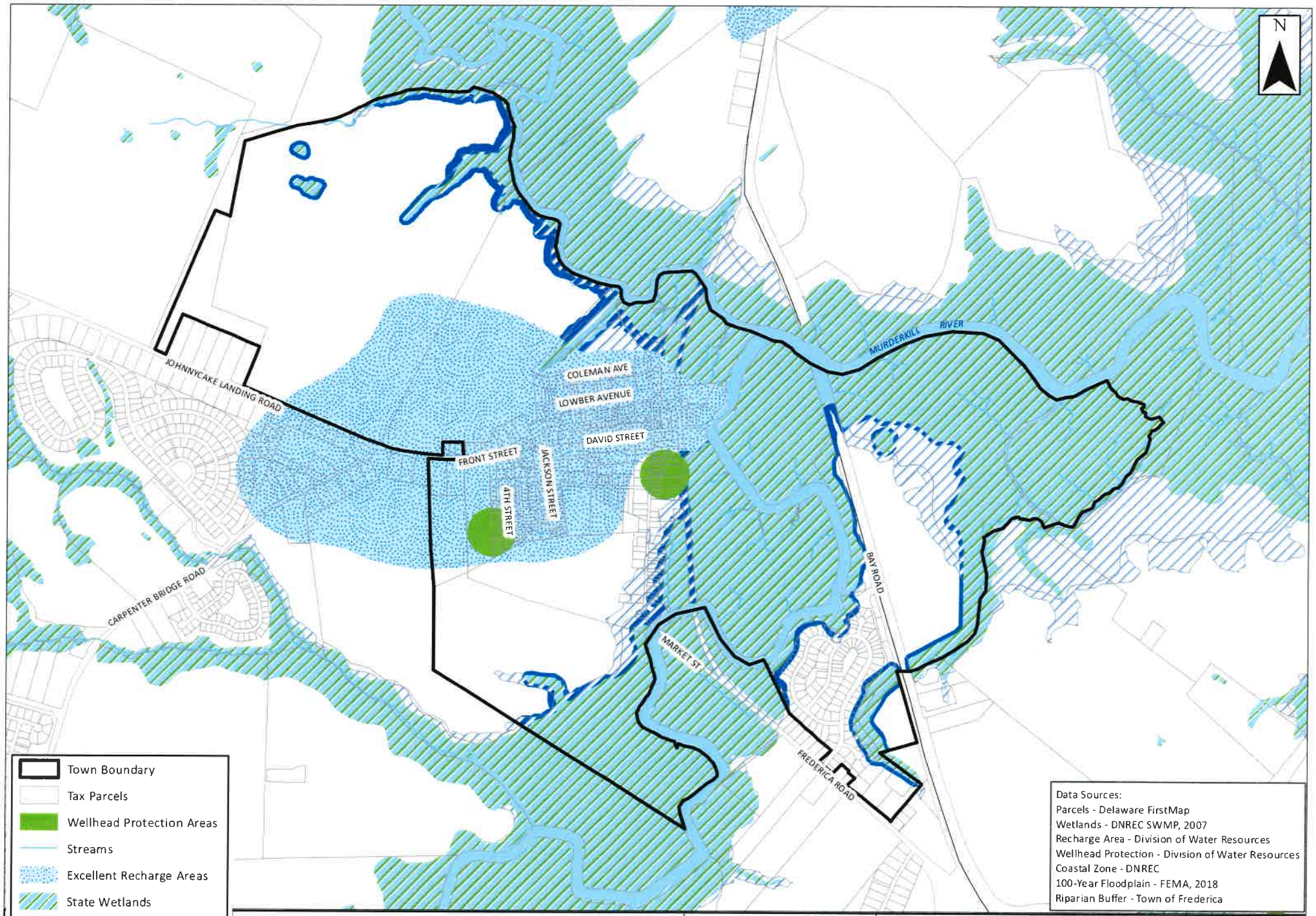

Environmental Resources

Frederica 2018 Comprehensive Plan Update

TFRED18004

Pennoni

Figure 9 of 18.

9

Date: 1/13/2018 Document Path: C:\Users\MWalls\Documents\GIS Projects\TFRED\9 Environmental Resources.mxd

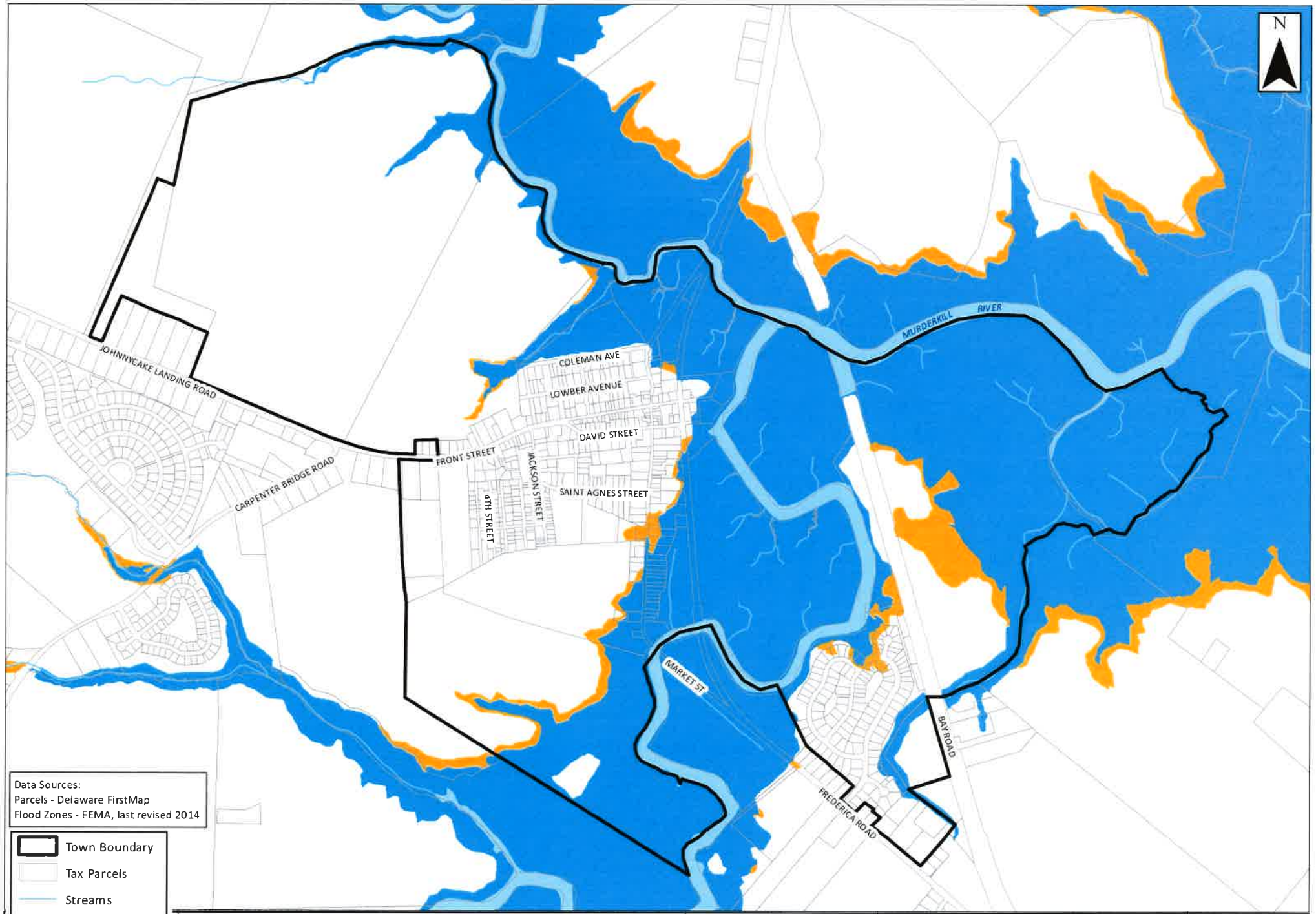

FEMA Floodplains

Frederica 2018 Comprehensive Plan Update

TFRED18004

Pennoni

TOWN OF FREDERICA

0 300 600 1,200 1,800 Feet

Figure 10 of 18.

10

Date: 12/13/2018 Document Path: C:\Users\MWalls\Documents\GIS Projects\TFRD\10 FEMA Floodplains.mxd

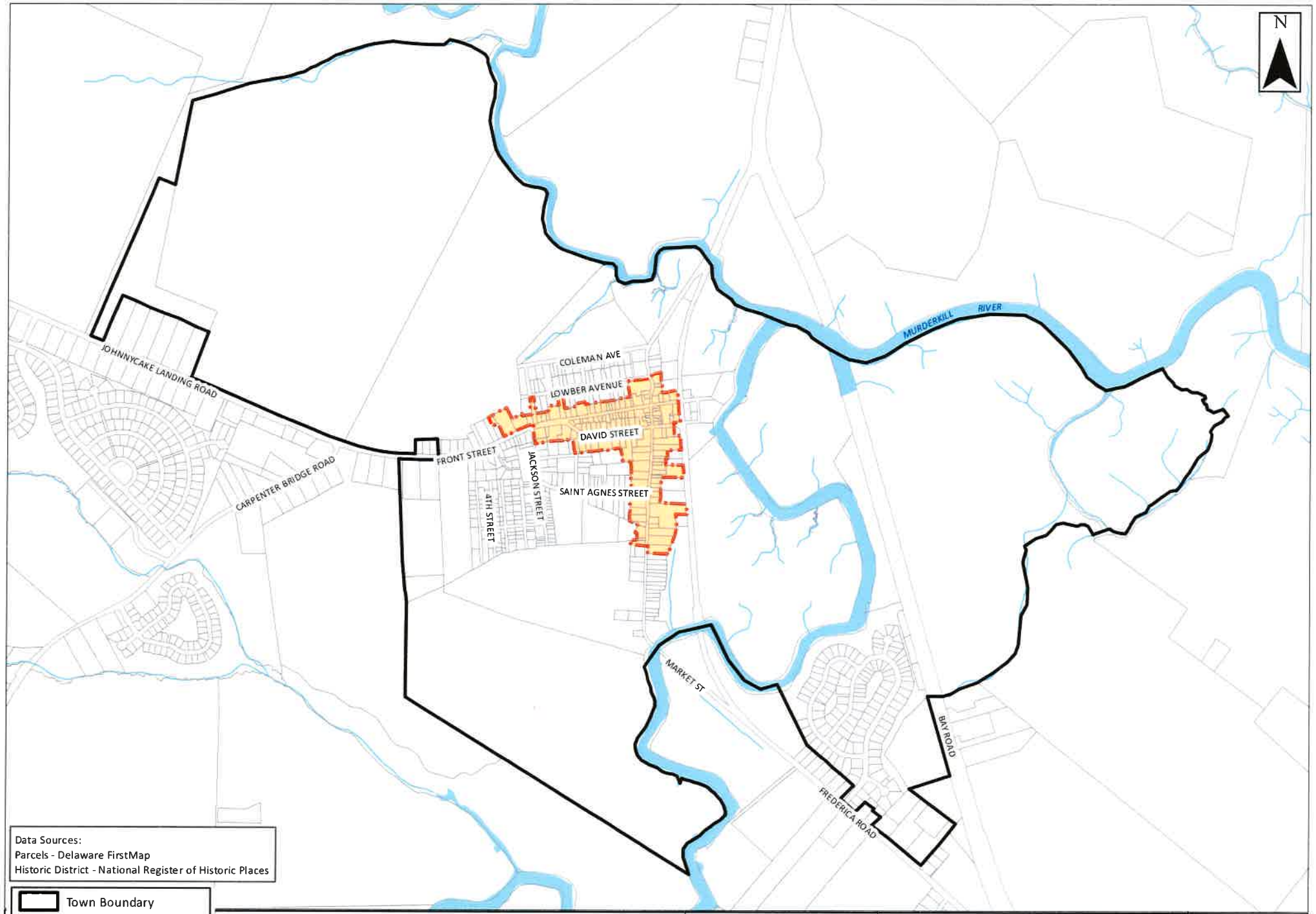

Historic Resources

Frederica 2018 Comprehensive Plan Update

TFRED18004

Pennoni

TOWN OF FREDERICA

0 300 600 1,200 1,800 Feet

Figure 11 of 18.

11

Date: 12/13/2018 Document Path: C:\Users\MWalls\Documents\GIS Projects\TFRD\11 Historic Resources.mxd

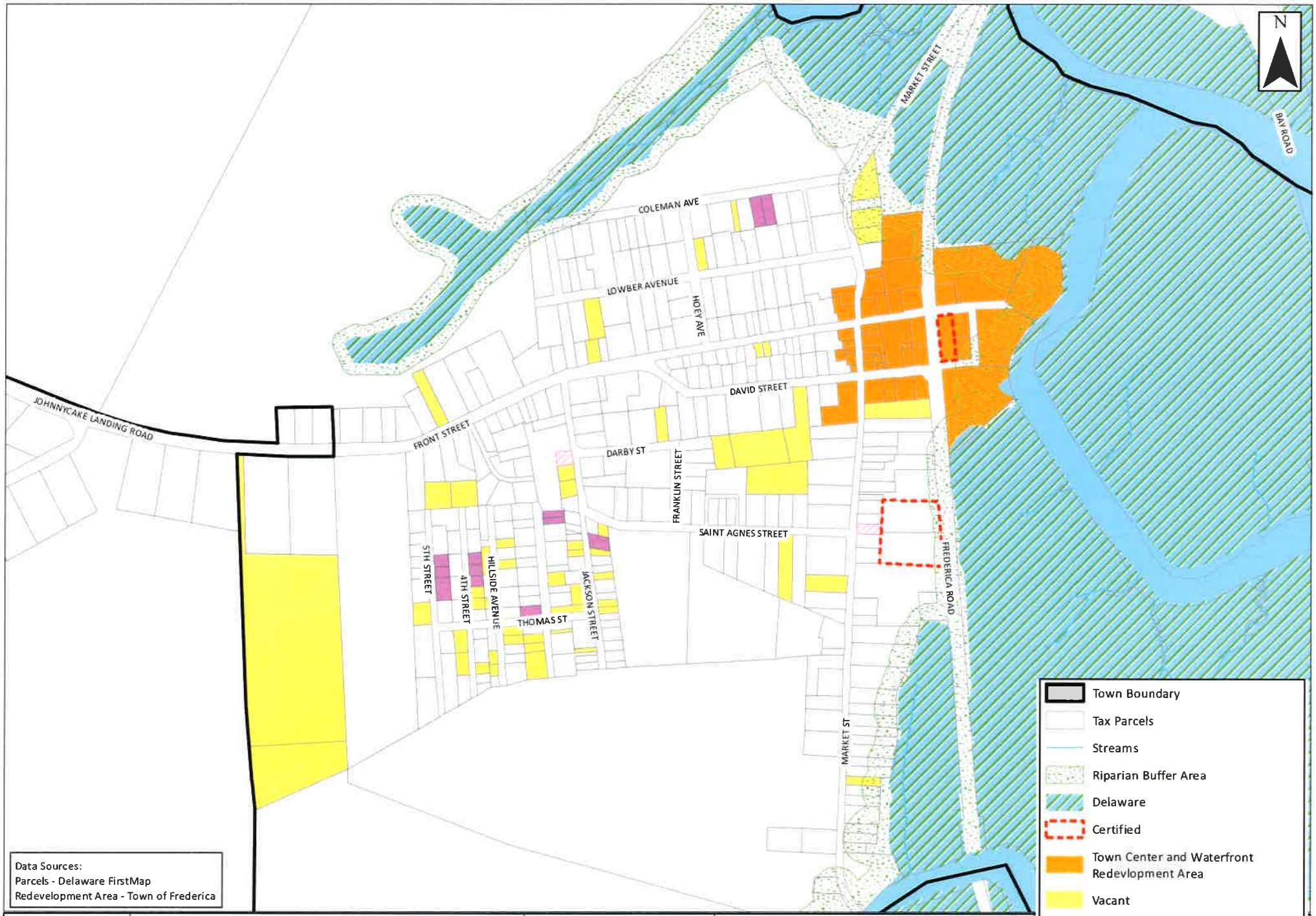

Figure 12 of 18.

12

Redevelopment

Frederica 2018 Comprehensive Plan Update

TFRED18004

Pennoni

Date: 12/13/2018 Document Path: C:\Users\MWalls\Documents\GIS Projects\TFRD\12 Redevelopment.mxd

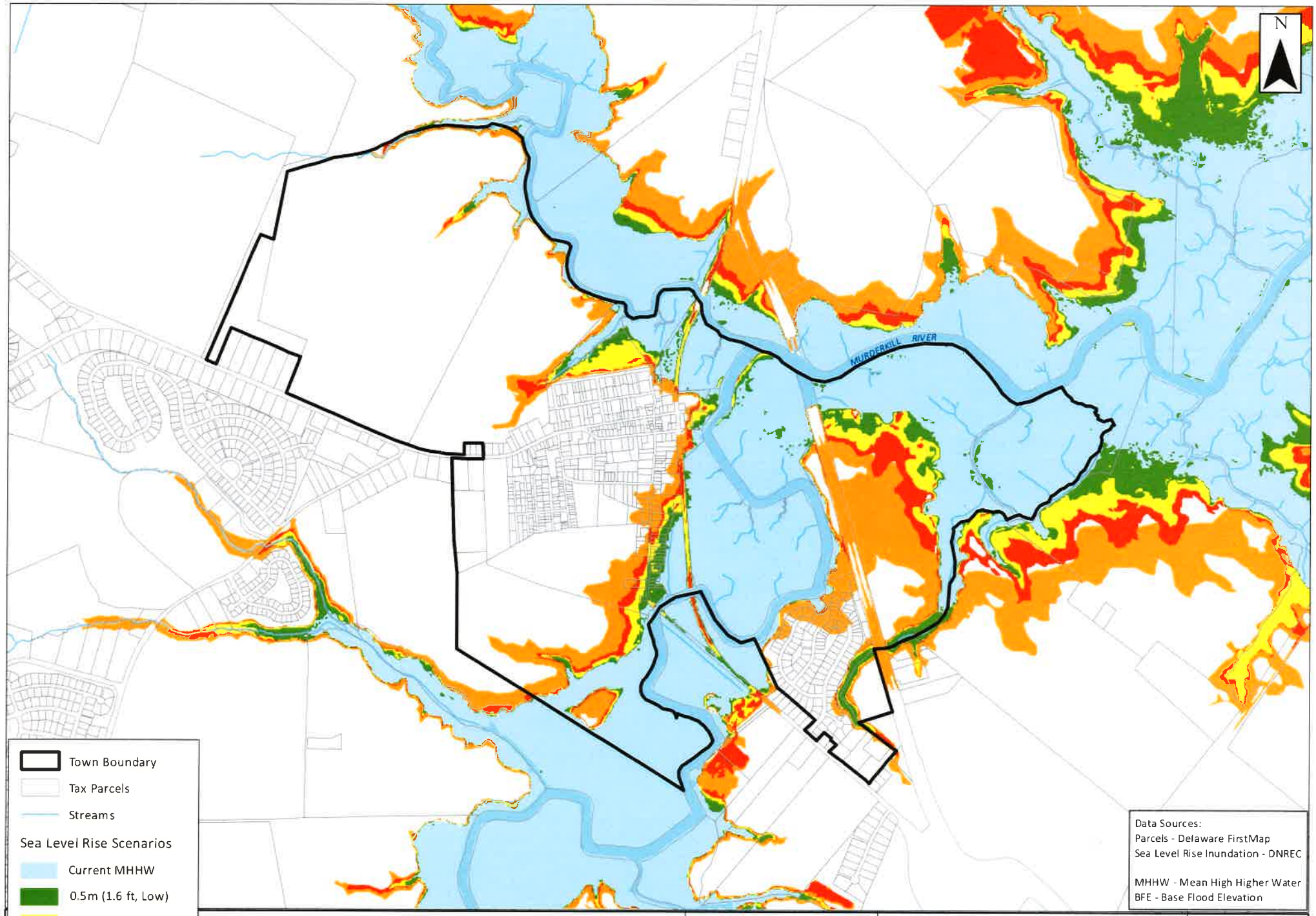

Sea Level Rise Inundation Scenarios

Frederica 2018 Comprehensive Plan Update

TFRED18004

Pennoni

Figure 14 of 18.

14

Date: 1/23/2019 Document Path: C:\Users\MWolfe\Documents\GIS Projects\TFRD\14 Sea Level Rise Scenarios.mxd

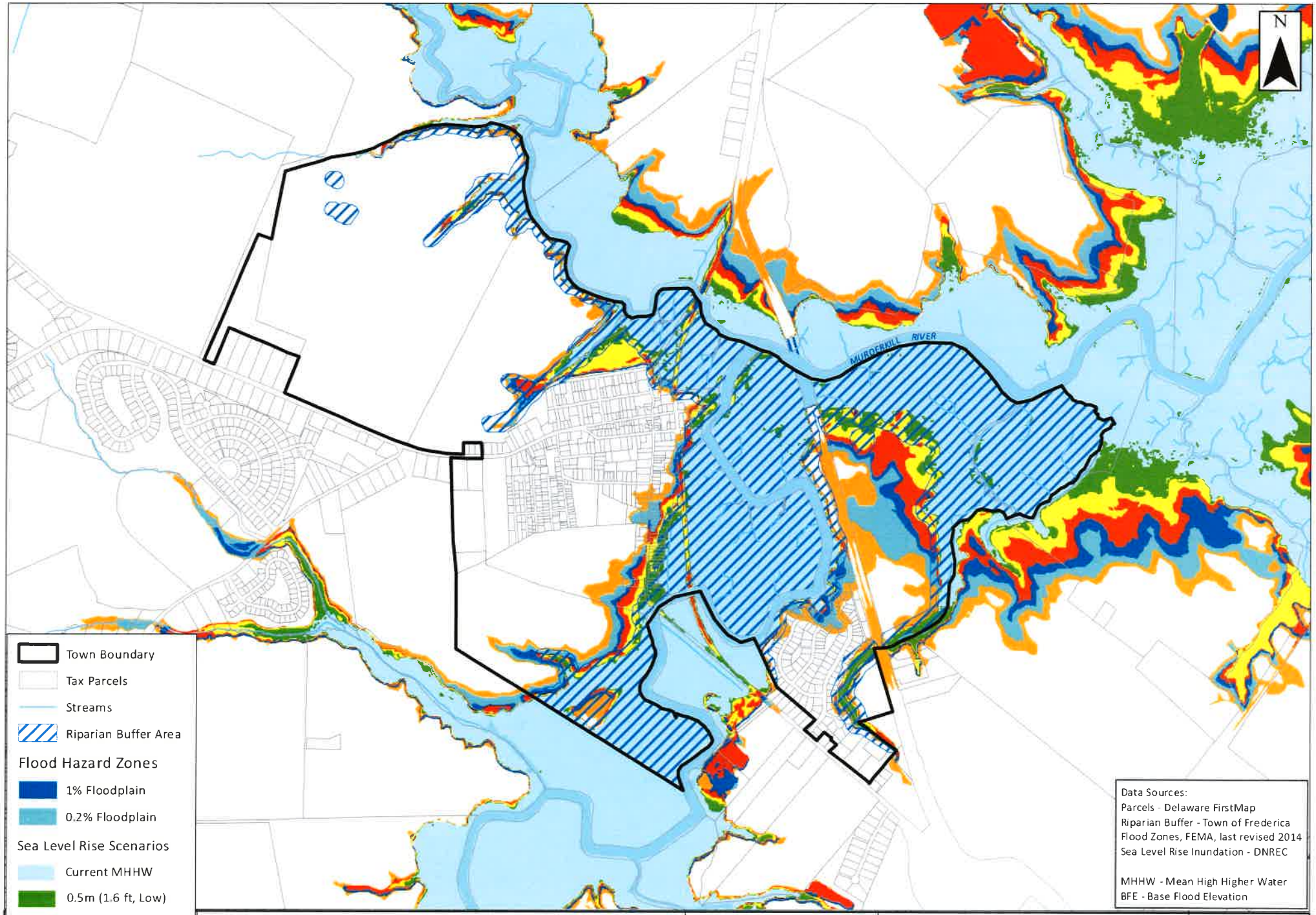

Sea Level Rise & Environmental Protection

Frederica 2018 Comprehensive Plan Update

TFRED18004

Pennoni

Figure 15 of 18.

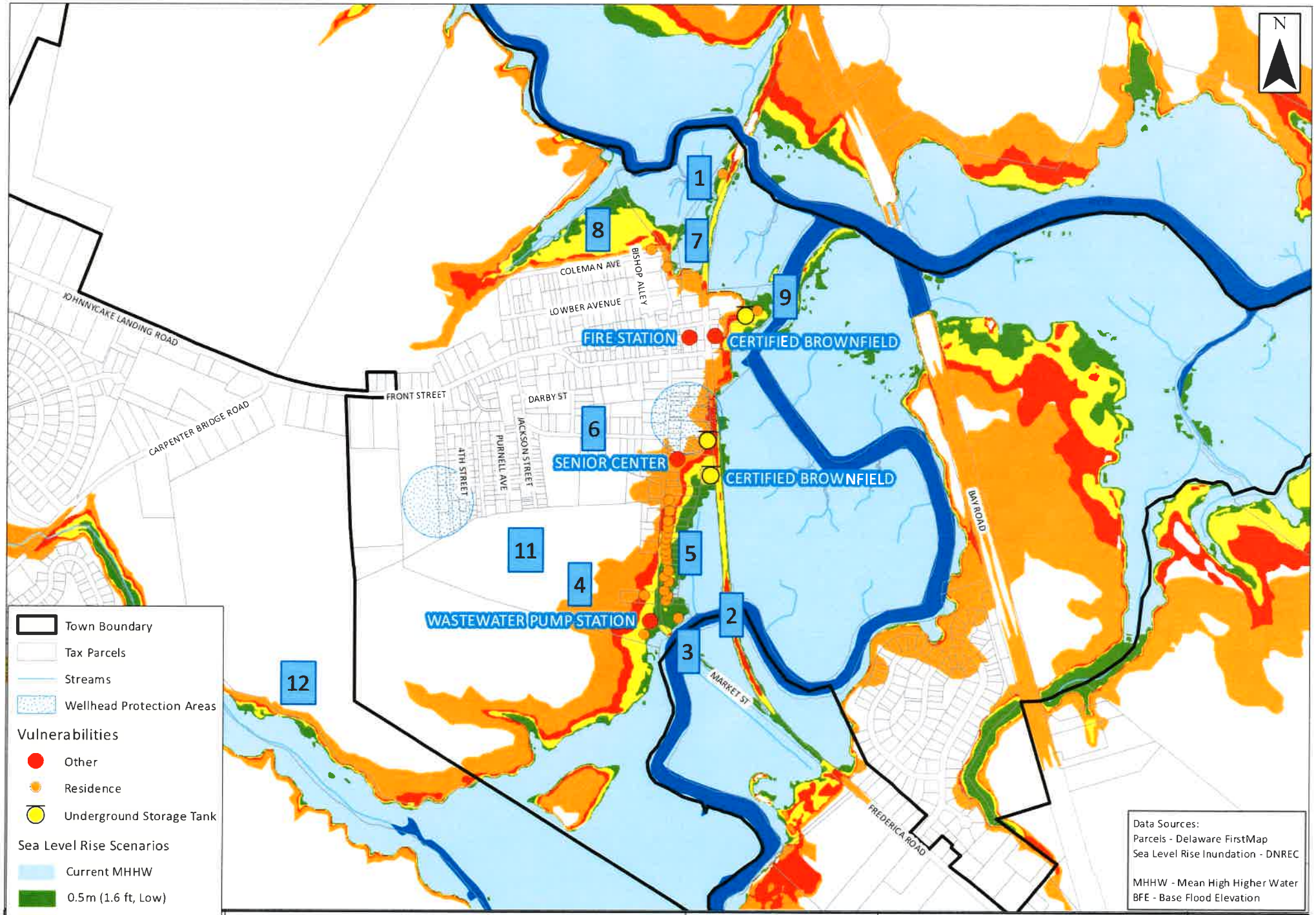

Sea Level Rise Vulnerabilities

Frederica 2018 Comprehensive Plan Update

TFRED18004

Pennoni

Figure 16 of 18.

Date: 12/13/2018 Document Path: C:\Users\MWalls\Documents\GIS Projects\TFRD\16 Sea Level Rise\Vulnerabilities.mxd

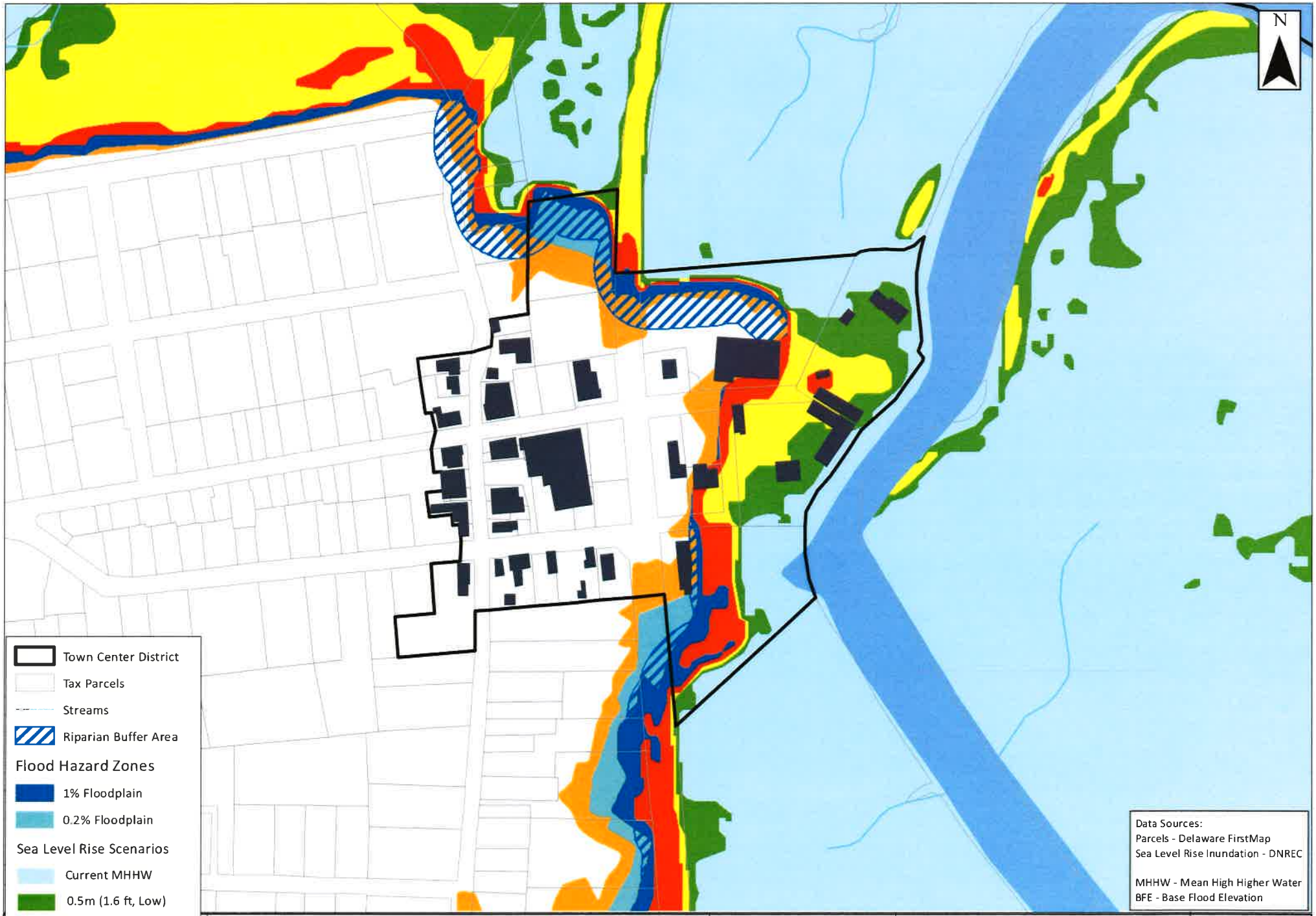

Town Center, Sea Level Rise & Environmental Protection

Frederica 2018 Comprehensive Plan Update

TFRED18004

Pennoni

TOWN OF FREDERICA

Figure 17 of 18.

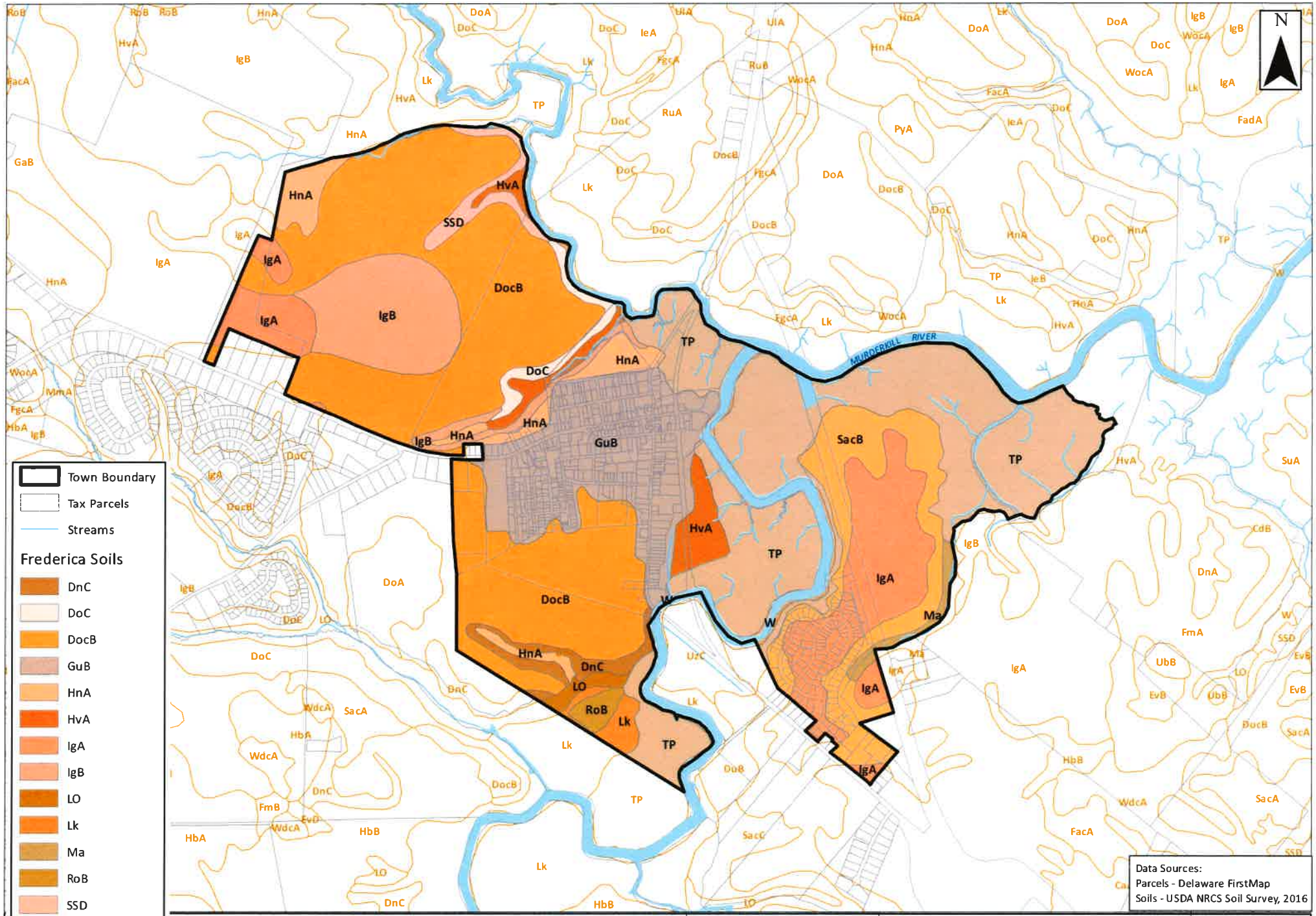

USDA Soil Classification

Frederica 2018 Comprehensive Plan Update

TFRED18004

Pennoni

TOWN OF FREDERICA

0 400 800 1,600 2,400 Feet

Figure 18 of 18.

Date: 12/13/2018